

Buses replace trains on the Frankston and Stony Point lines

8.30pm Friday 2 June
to early August

– July schedule



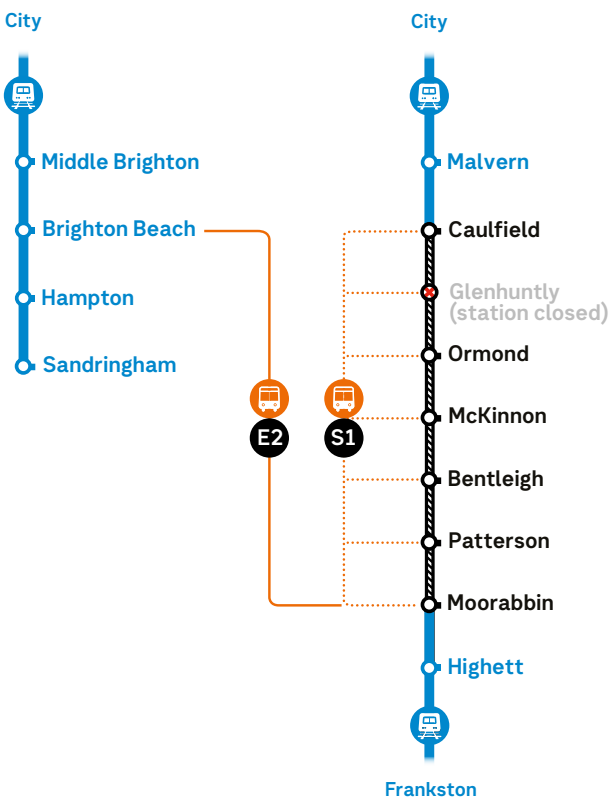


Buses replace trains

Weekday and weekend works

Between Caulfield and Moorabbin

Monday 24 July to early August



Train replacement bus services

E2 Express

S1 Stopping all stations

Weekday works

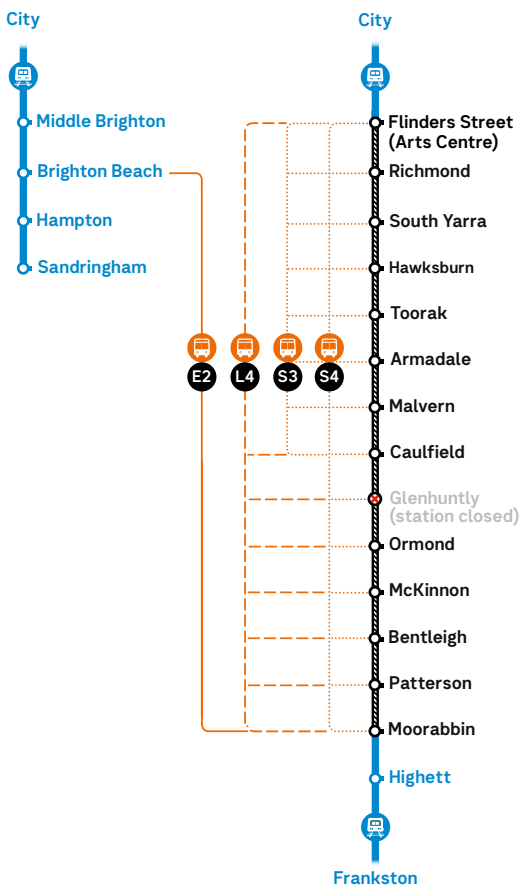
Between Flinders Street (Arts Centre) and Moorabbin

First service to 9pm, Friday 30 June

Monday 3 July to 9pm Friday 7 July

Monday 10 July to 10.30pm Friday 14 July

Monday 17 July to 10.30pm Friday 21 July



S3 S4 Stopping all stations

L4 Limited Express

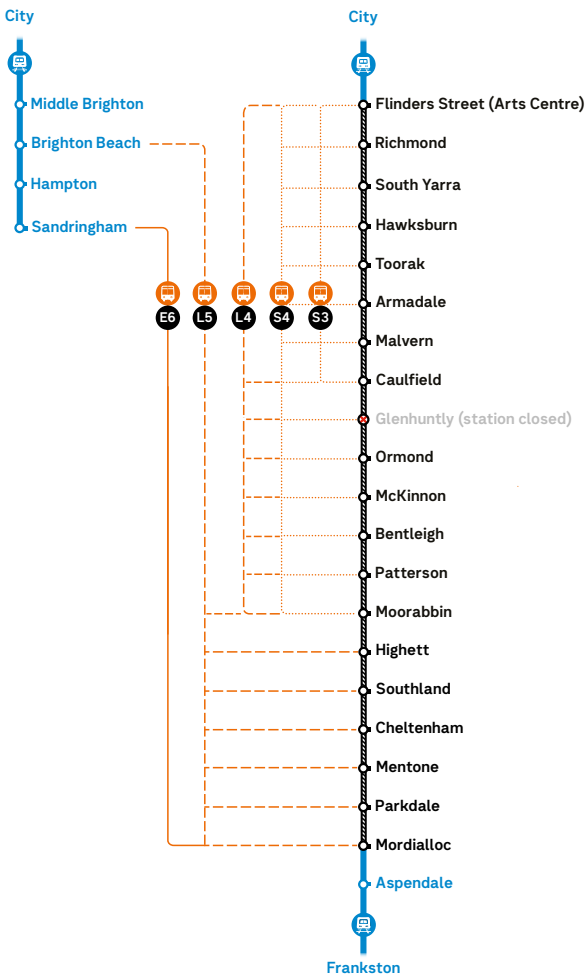
E2 Express

S3 6am to 9am and 3pm to 6pm only.

Between Flinders Street (Arts Centre) and Mordialloc

First service to 9pm each day, Monday 26 June to Wednesday 28 June

First to last service, Thursday 29 June

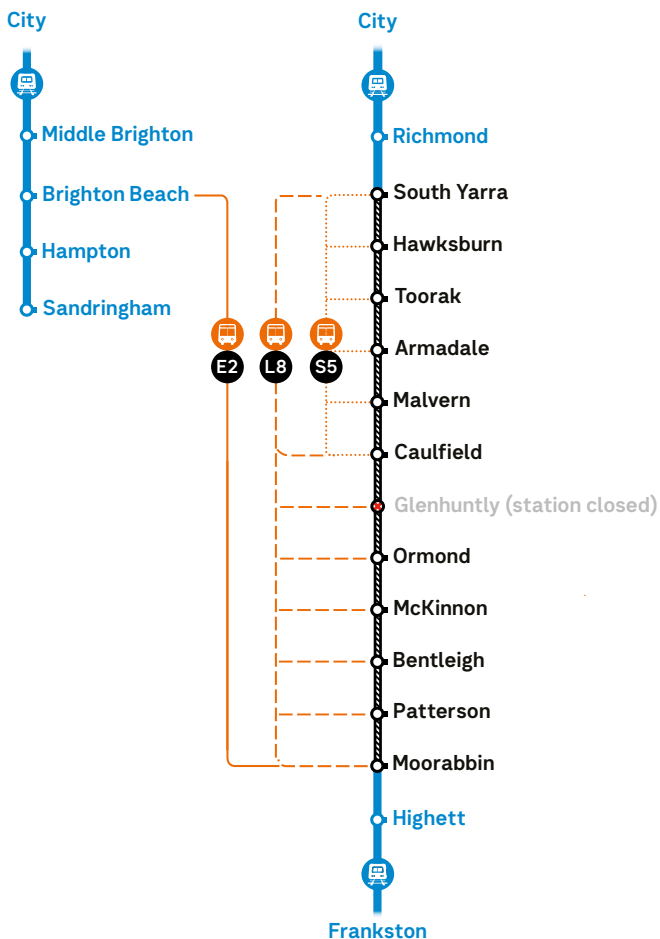


S3 S4 Stopping all stations **L4 L5** Limited Express **E6** Express

S3 6am to 9am and 3pm to 6pm only.

Between South Yarra and Moorabbin

10.30pm Friday 14 July to last service,
Sunday 16 July



S5 Stopping
all stations

L8 Limited
Express

E2 Express

Other disruptions on the Frankston and Stony Point lines

Buses replace trains between the following stations:

Frankston and Stony Point

8.30pm Friday 2 June to early August

Flinders Street (Arts Centre) and Frankston

🕒 **9pm to last service each night, Monday 26 June to Wednesday 28 June**



Check before you travel

Visit ptv.vic.gov.au/frankstondisruptions to see all disruptions on the Frankston and Stony Point lines from June to August.

We're busy removing level crossings

As part of Victoria's Big Build, we're making the Frankston Line level crossing free by removing all 27 of the dangerous and congested level crossings by 2029 and building 17 new stations, improving safety, reducing congestion and allowing more trains to run more often.

Major construction is underway, with crews already removing the boom gates at Neerim and Glen Huntly roads. Work is continuing around the clock to start laying track and pouring the foundations of the new Glen Huntly Station.

The new Glen Huntly Station will feature lowered platforms that improve safety and accessibility for locals. It will also provide better connections between public transport, shops and community spaces.

During this time, level crossing removal project works are also taking place in Parkdale as well as planned maintenance works and upgrades that keep the railway running safely and reliably for passengers.



See all disruptions on the Frankston and Stony Point lines

Visit ptv.vic.gov.au/frankstondisruptions
or use your phone's camera
or QR reader to scan the code

Getting around Glen Huntly

Glen Huntly Road is closed to vehicles, trams and pedestrians until mid-July.

A Route 67 tram replacement bus is running between Stop 53 Glenhuntly Tram Depot and Carnegie. The Glen Huntly community can also use this bus for free to get around the local area, access the shops and to transfer to/from train replacement bus services.

Pedestrians can cross the train line at:

- Neerim Road*
- Wattle Aveue

*Neerim Road will be closed to vehicles and pedestrians **until late June**.

Further details about the road closures can be found at [bigbuild.vic.gov.au /glen-huntly](http://bigbuild.vic.gov.au/glen-huntly)



Artist's impression. Subject to change.

Route 67 tram impacts

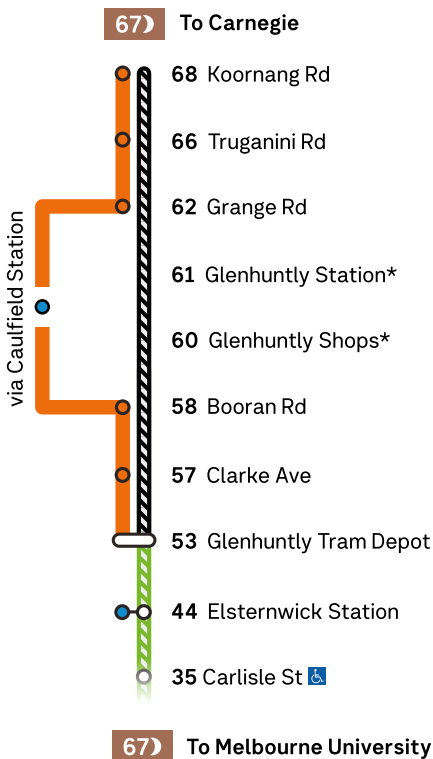
Buses replace trams between Glenhuntly Tram depot and Carnegie until mid-July.



Stage 2:

via Caulfield Station

9pm Monday 29 May to mid-July



Routes and symbols

- | | |
|-----------------------|----------------------|
| 67) Tram route | Tram stop |
| Tram line | Replacement bus stop |
| No trams | Train connection |
| Stage 2 bus diversion | Accessible tram stop |
| Interchange | |

Not to scale, not all stops shown

*Replacement buses will not service this stop

For the latest information please visit yarratrams.com.au/service-changes

Caulfield Station precinct changes

To enable project works to take place in Caulfield, there will be the following changes in place at Caulfield Station:

Car park closure

- The station car park off Normanby Road is closed **until Friday 28 July**.
- Alternative all-day parking is available at East Malvern Station.
- Passengers requiring accessible parking are advised to use either Ormond or Carnegie stations.

Pedestrian underpass partial closure

- The pedestrian underpass will be partially closed **until Friday 7 July**.
- Pedestrian access between Sir John Monash Drive and Normanby Road will be either via Queens Avenue or via Smith Street.
- Pedestrian access will be maintained between Sir John Monash Drive and platforms 3, 4 and the station ticket office.

Plan ahead at ptv.vic.gov.au



Travelling on a replacement bus

Bikes and pets

Bicycles, dogs (with the exception of animals identified by an Assistance Animal Pass) and surfboards are not allowed on train replacement buses.

Accessibility

Most train replacement buses will be low-floor models to assist passengers.

If you need help or cannot board a replacement bus, please contact PTV prior to travelling on **1800 800 007** or speak to our staff at the bus stop for alternative transport to be arranged at no cost.

For more information

For more information visit ptv.vic.gov.au or call **1800 800 007**.

If you're deaf, or have a hearing or speech impairment, contact us through the National Relay Service – for more information, visit relayservice.gov.au



For information in other languages:

普通話	9321 5454	廣東話	9321 5441
Italiano	9321 5444	ਪੰਜਾਬੀ	9321 5445
Ελληνικά	9321 5443	हिन्दी	9321 5442
Việt-ngữ	9321 5449	සිංහල	9321 5446
عربي	9321 5440	Español	9321 5447

If your language isn't listed visit ptv.vic.gov.au/languages or call **9321 5450**.